

EU-Life+ Malta Seabird Project

Maltese seabirds' use of high sea areas and international waters


Ben Metzger, BirdLife Malta

with contribution from

Maria Dias (BLI)

INTERNATIONAL WORKSHOP

23RD – 25TH NOVEMBER 2015



MINISTRY FOR SUSTAINABLE DEVELOPMENT,
THE ENVIRONMENT AND CLIMATE CHANGE



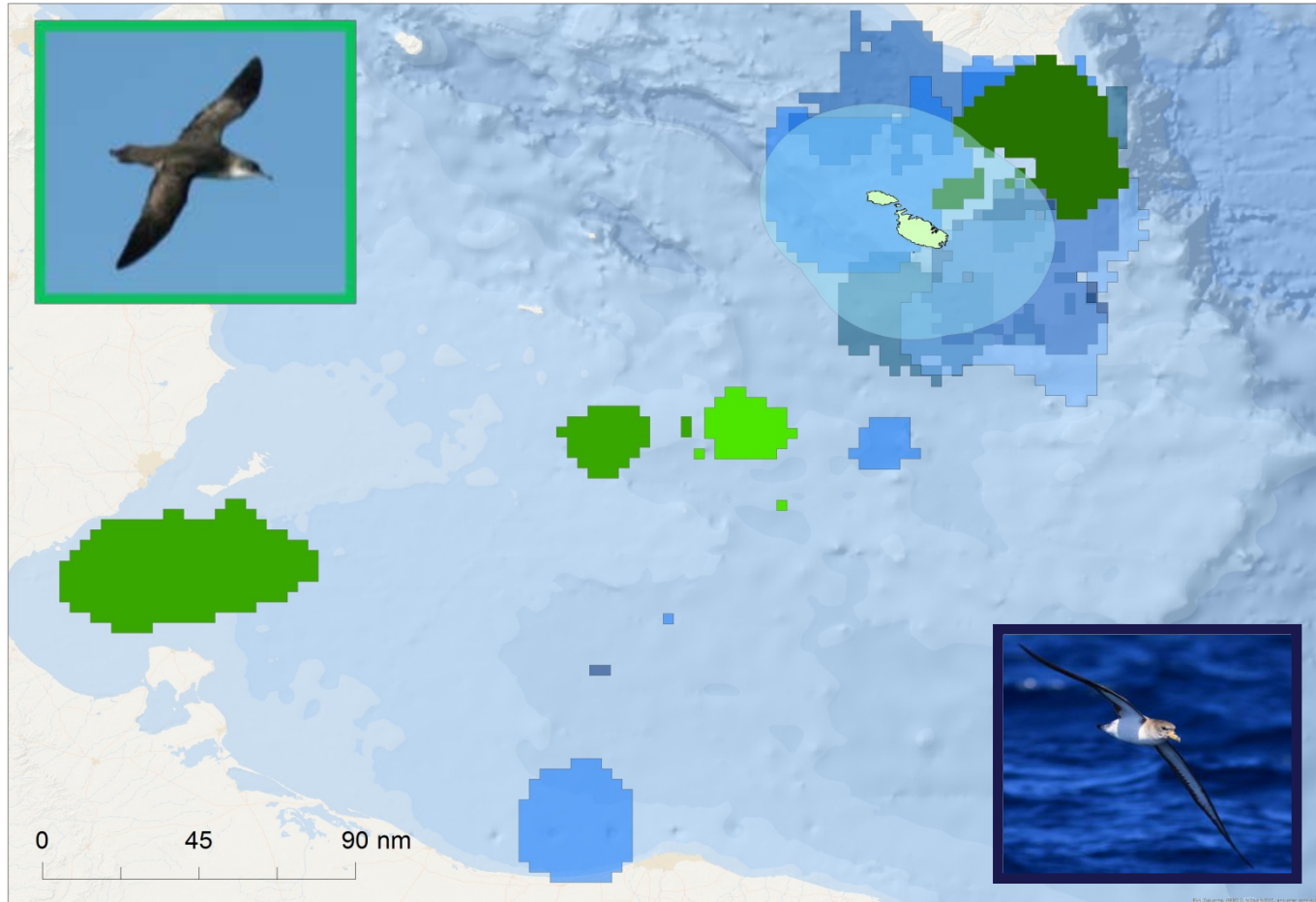
Partnership for
nature and people

Identification of main foraging sites for Maltese Shearwaters

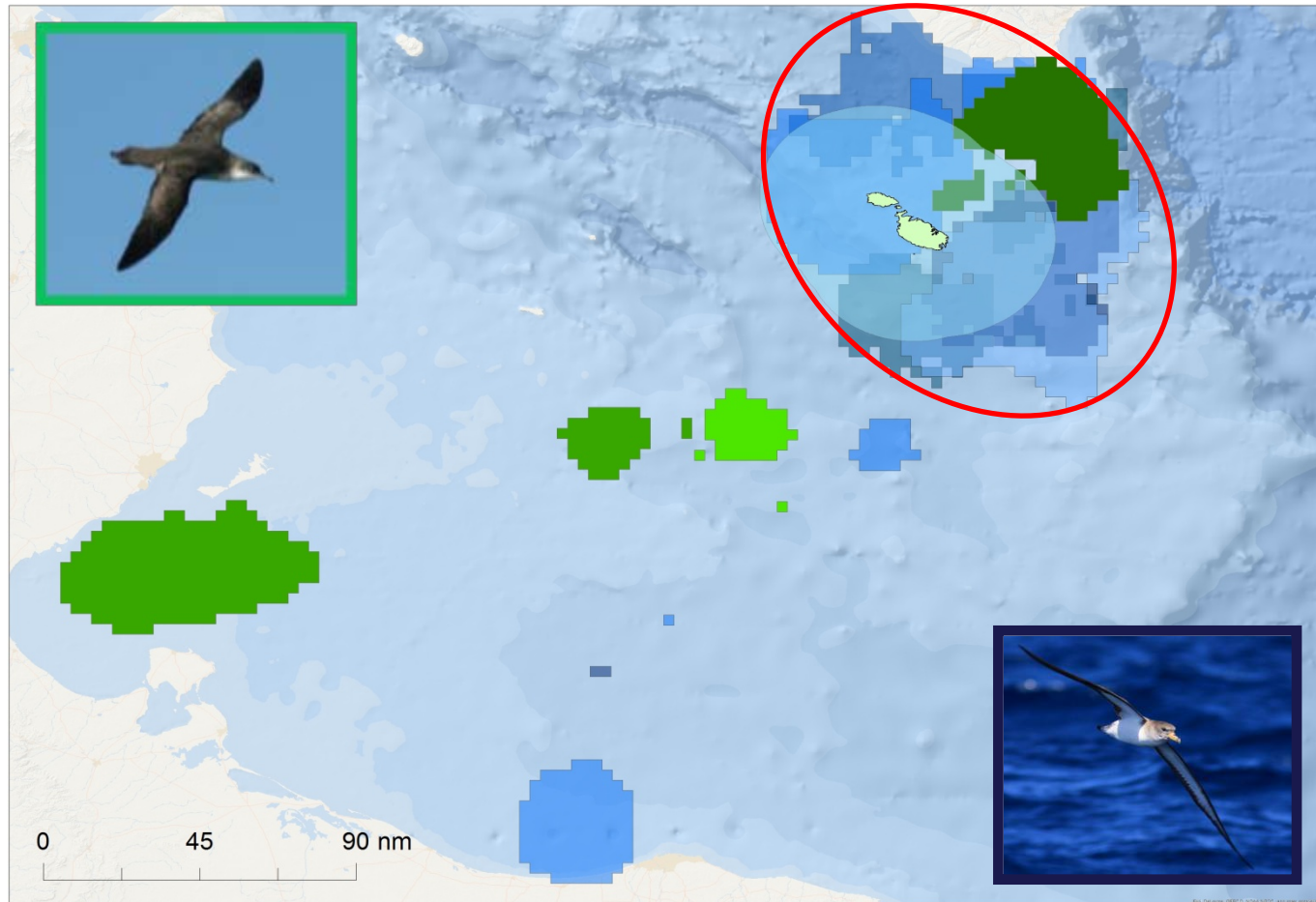
- Yelkouan Shearwaters and Scopoli's Shearwaters
- GPS-tracking during the breeding season
- Identification of sites by overlaying individual 50% KDE (Maria Dias, BLI-Protocoll)



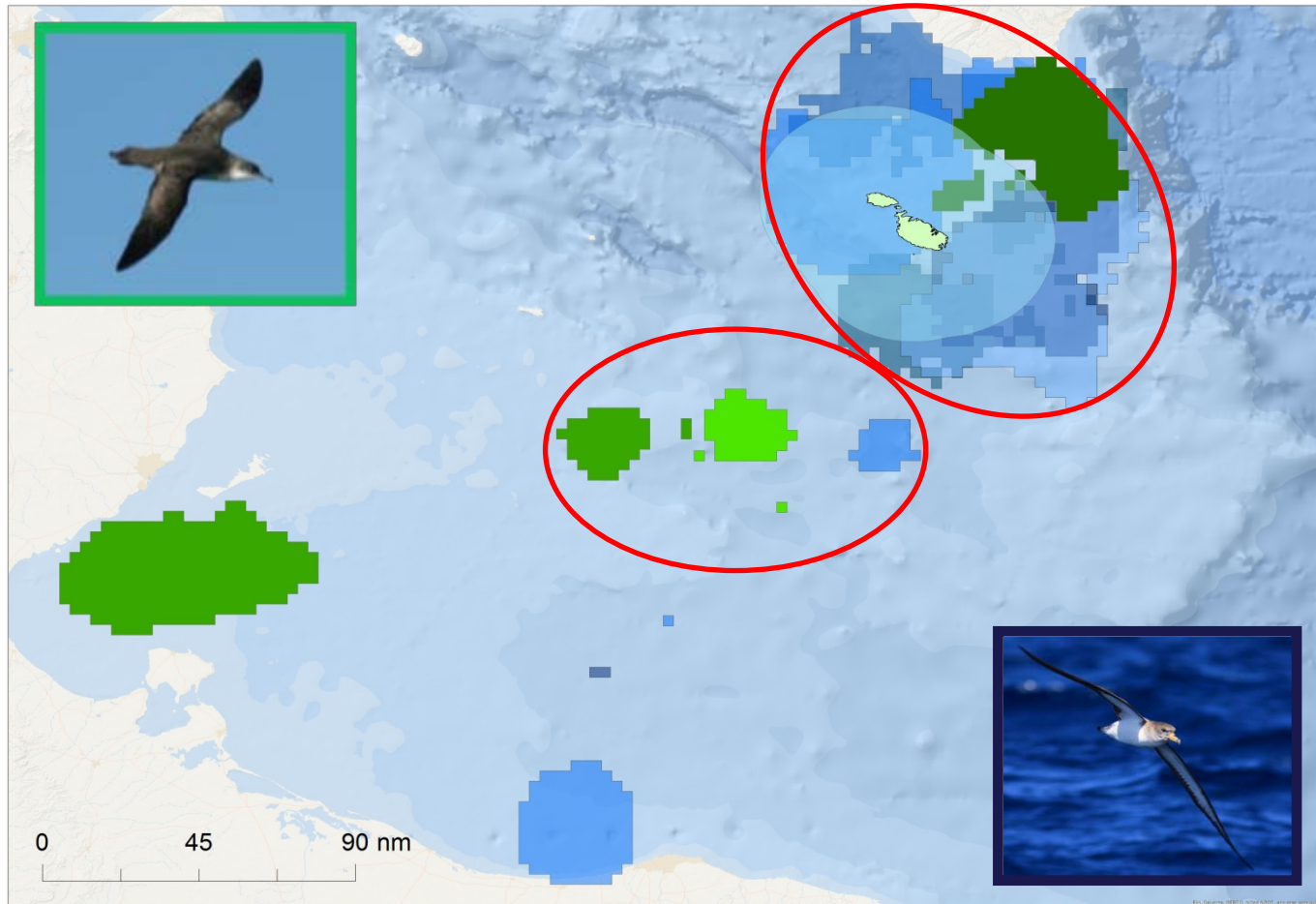
Foraging hotspots for Maltese Shearwaters (from GPS-tracking)



Foraging hotspots for Maltese Shearwaters (from GPS-tracking) Areas which include national and international waters



Foraging hotspots for Maltese Shearwaters (from GPS-tracking) Areas in international waters



Results from GPS-tracking Maltese Yelkouan Shearwaters Areas in national waters of neighbouring countries

